

16<sup>th</sup> October 2019

# Llangarron Parish Proposal for Green Spaces, Hedgerows and Verges

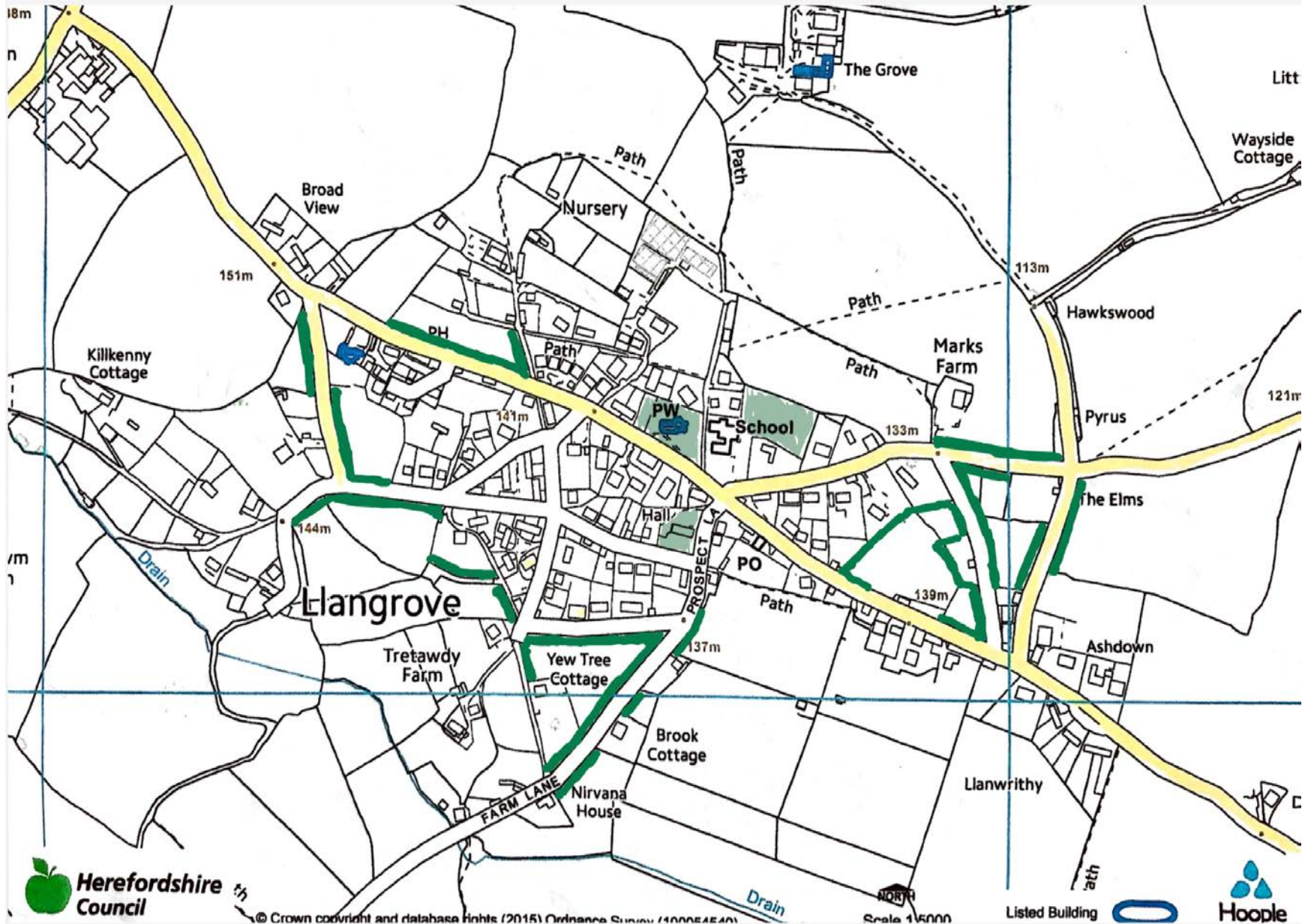
## Green Spaces, Hedgerows and Verges

- Llangrove
- Llancloudy
- Llangarron
- Three Ashes

## Footpaths table

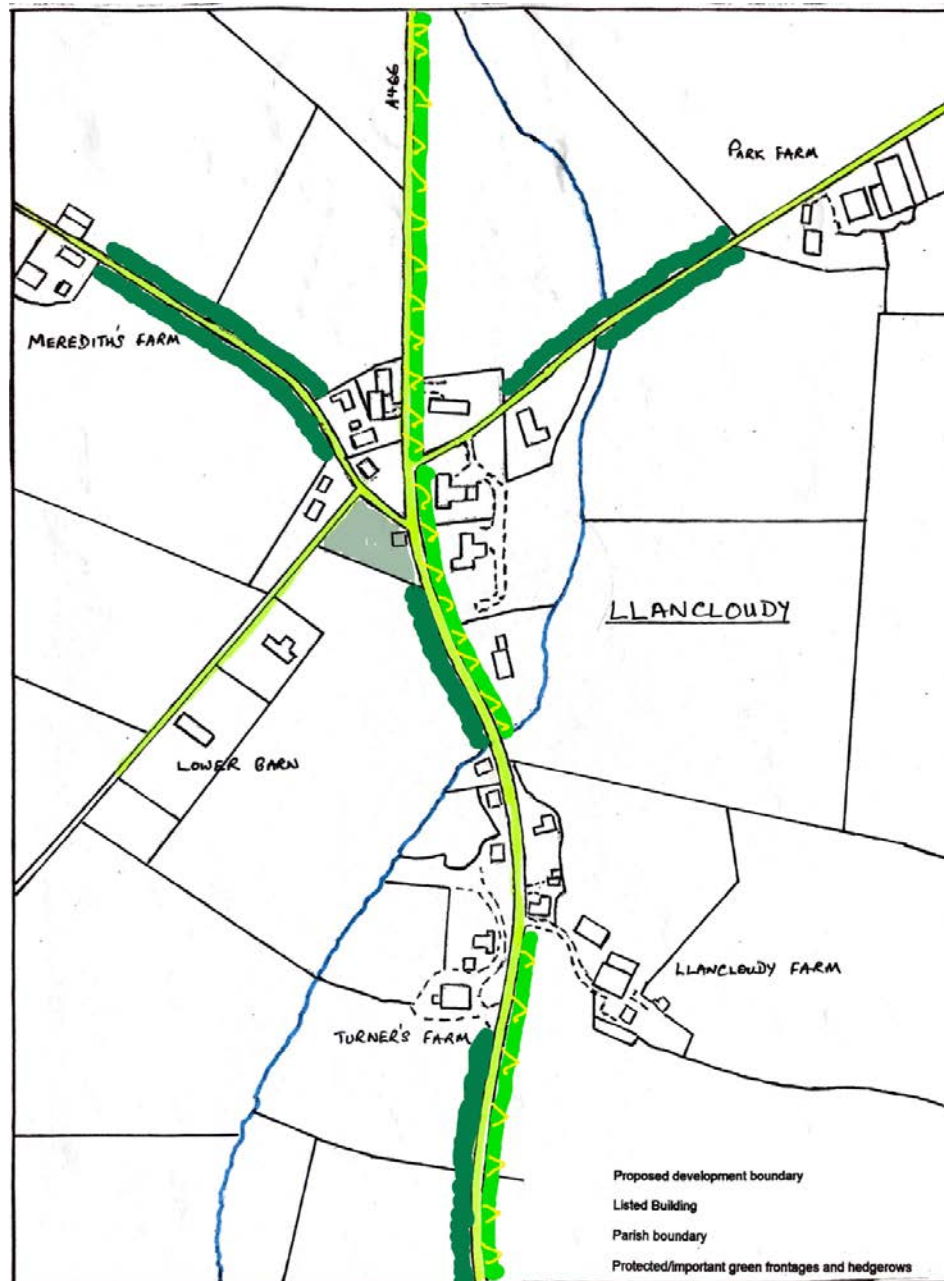
# Llangrove Green Spaces and Hedgerows

proposed by Councillor Liz Dingsdale



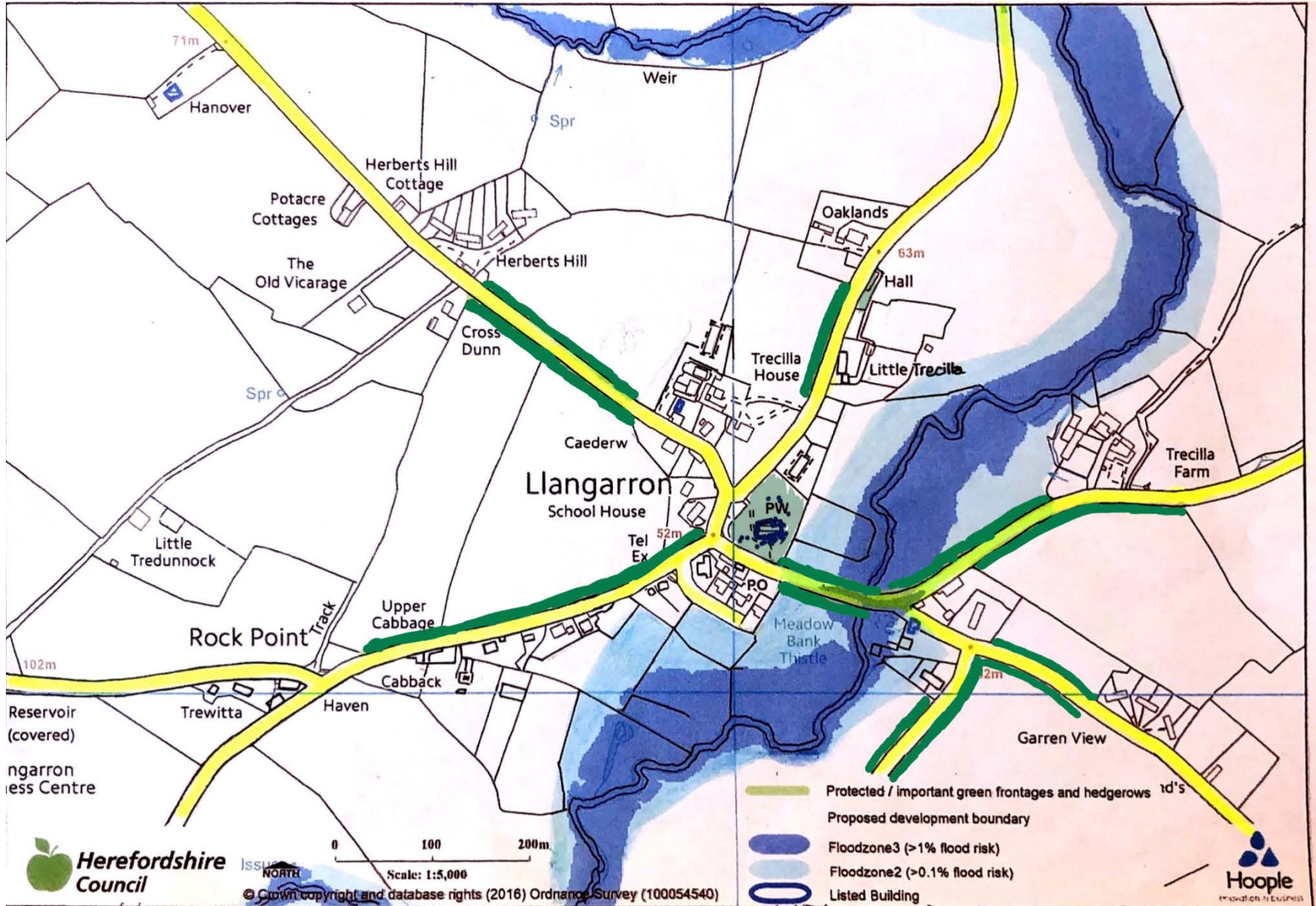
# Llancloudy Green Spaces & Hedgerows

Worked on and proposed by Councillor Liz Dingsdale



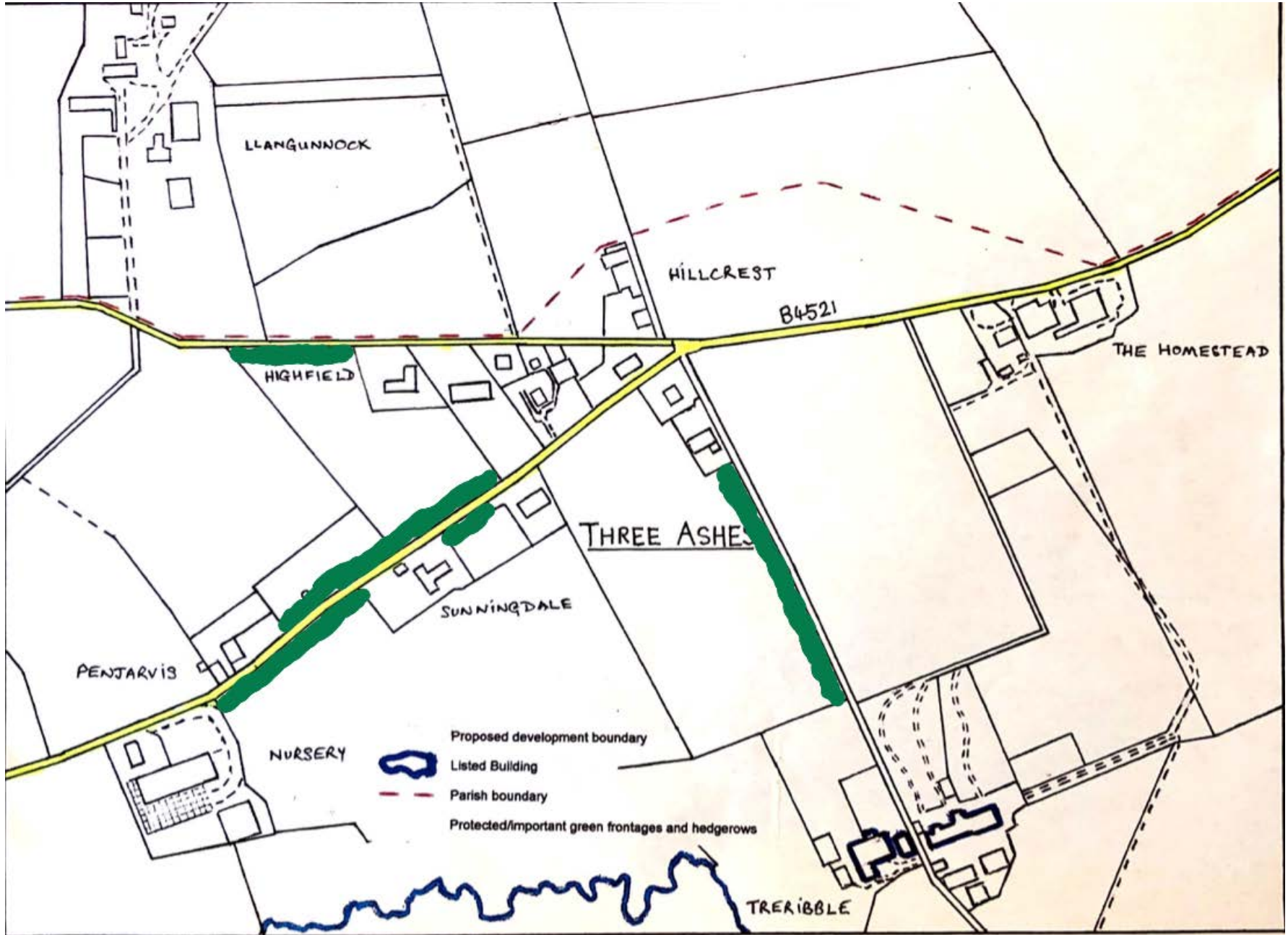
# Llangarron Green Spaces & Hedgerows

Worked on and proposed by Councillor Liz Dingsdale



# Three Ashes Hedgerows

Worked on and proposed by Councillor Liz Dingsdale



# Footpaths Table

proposed by Councillor Liz Dingsdale

Footpath	Start Location	End location	Distance (miles)						
LG1	51.885732, -2.690664	51.904850, -2.687397	1.49	<b>LLANGARRON Footpath 1</b>	Town: LLANGARRON	Street id: 23225079	Path reference: LG1	From: C.rd. junc at Rock Point	To: P.bdy. 200 yds. SSW of Kilbreece Cottage
LG2									
LG3	51.889362, -2.688406	51.891971, -2.680381	0.40	<b>LLANGARRON Footpath 3</b>	Town: LLANGARRON	Street id: 23225117	Path reference: LG3	From: C.rd. at Crossdunn	To: C.rd. 500 yds. SSW of Langstone Bridge
LG4	51.888276, -2.673707	51.895520, -2.677141	0.56	<b>LLANGARRON Footpath 4</b>	Town: LLANGARRON	Street id: 23225135	Path reference: LG4	From: C.rd. at Langstone Br	To: C.rd. 150 yds. W of Bemithon Lower Cotts
LG5									
LG6									
LG7	51.887930, -2.670811	51.882394, -2.667141	0.45	<b>LLANGARRON Footpath 7</b>	Town: LLANGARRON	Street id: 23225155	Path reference: LG7	From: C.rd. 280 yds. SE of Upper Barn	To: C.rd. opp Georgia Cottage
LG8									
LG9									
LG10									
LG11									
LG12	51.869630, -2.683122	51.876881, -2.668101	0.83	<b>LLANGARRON Footpath 12</b>	Town: LLANGROVE	Street id: 23225081	Path reference: LG12	From: C.rd. junc 220 yds. N of Mapps Pool	To: C.rd. 70 yds. S of Stone Bridge
LG13	51.867203, -2.682294	51.861575, -2.680491	0.45	<b>LLANGARRON Footpath 13</b>	Town: LLANGROVE	Street id: 23225087	Path reference: LG13	From: C.rd. 150 yds. SE of Mapps Pool	To: C.rd. 190 yds. N of Slaybrook Cottages via f
LG14	51.869542, -2.688642	51.881007, -2.700937	1.03	<b>LLANGARRON Footpath 14</b>	Town: LLANGROVE	Street id: 23225091	Path reference: LG14	From: C.rd. at Llangrove Sch	To: FP18 at Blackhouse Farm
LG15	51.869150, -2.695027	51.872078, -2.699919	0.39	<b>LLANGARRON Footpath 15</b>	Town: LLANGROVE	Street id: 23225095	Path reference: LG15	From: C.rd. 150 yds. SW of Treduchan Farm	To: C.rd. at Old Grove
LG16	51.870071, -2.705970	51.873171, -2.718330	0.61	<b>LLANGARRON Footpath 16</b>	Town: LLANGROVE	Street id: 23225099	Path reference: LG16	From: C.rd. 500 yds. ESE of Treworgan	To: P.bdy. 750 yds. E of Sufnells Wood
LG17									
LG18	51.872641, -2.713781	51.884711, -2.696765	1.14	<b>LLANGARRON Footpath 18</b>	Town: LLANGARRON	Street id: 23225101	Path reference: LG18	From: C.rd. at Tredunnock	To: F.P.16 NW of Treworgan
LG19	51.885021, -2.706321	51.885021, -2.706321	0.50	<b>LLANGARRON Footpath 19</b>	Town: LLANGARRON	Street id: 23225103	Path reference: LG19	From: C.rd. 70 yds. WNW of Old Pound	To: C.rd. 130 yds. SE of Upper Field
LG20	51.876237, -2.733480	51.877786, -2.726764	0.32	<b>LLANGARRON Footpath 20</b>	Town: LLANCLOUDY	Street id: 23225105	Path reference: LG20	From: C.rd. opp Llanlowdy Hill	To: C.rd. 430 yds. SSW of Penguithal
LG21									
LG22	51.887476, -2.726813	51.894600, -2.725118	0.53	<b>LLANGARRON Footpath 22</b>	Town: THREE ASHES	Street id: 23225107	Path reference: LG22	From: C.rd. 100 yds. ENE of Park Farm	To: C.rd. 130 yds. E of Wallingstone Ford
LG23									
LG24									
LG25									
LG26	51.870336, -2.691259	51.873132, -2.691753	0.20	<b>LLANGARRON Footpath 26</b>	Town: LLANGROVE	Street id: 23225109	Path reference: LG26	From: C.rd. 220 yds. WNW of Llangrove Sch	To: FP14 & 27, 300 yds. W of The Grove
LG27	51.871184, -2.683728	51.879752, -2.689650	0.87	<b>LLANGARRON Footpath 27</b>	Town: LLANGROVE	Street id: 23225111	Path reference: LG27	From: C.rd. at Hawkwood Cottage	To: C.rd. 370 yds. WSW of Little Treerece
LG28	51.869336, -2.688443	51.858889, -2.693829	0.83	<b>LLANGARRON Footpath 28</b>	Town: LLANGROVE	Street id: 23225113	Path reference: LG28	From: C.rd. opp Llangrove Sch	To: C.rd. 300 yds. W of Trewarne
LG29	51.869392, -2.694374	51.866371, -2.692100	0.26	<b>LLANGARRON Footpath 29</b>	Town: LLANGROVE	Street id: 23225115	Path reference: LG29	From: C.rd. 100 yds. NE of Old Grove	To: FP's 28 & 30, 230 yds. NE of Trefassey
LG30	51.866324, -2.692091	51.864521, -2.685353	0.34	<b>LLANGARRON Footpath 30</b>	Town: LLANGROVE	Street id: 23225119	Path reference: LG30	From: C.rd. 100 yds. SW of Ferry Hill	To: FP's 28 & 29, 230 yds. NE of Trefassey
LG31									
LG32									
LG33	51.871255, -2.683942	51.870831, -2.691410	0.36	<b>LLANGARRON Footpath 33</b>	Town: LLANGROVE	Street id: 23225121	Path reference: LG33	From: C.rd. at Hawkwood Cottage	To: FP26, 200 WNW of Christ Ch
LG34	51.869837, -2.685187	51.871559, -2.688427	0.19	<b>LLANGARRON Footpath 34</b>	Town: LLANGROVE	Street id: 23225125	Path reference: LG34	From: C.rd. 230 yds. E of Llangrove Sch	To: FP14, 200 yds. N of Christ Ch
LG35	51.881670, -2.695306	51.885405, -2.703202	0.43	<b>LLANGARRON Footpath 35</b>	Town: LLANGARRON	Street id: 23225129	Path reference: LG35	From: C.rd. 170 yds. ENE of Old Pound	To: C.rd. 550 yds. WSW of Treerece
LG36	51.885611, -2.695853	51.894311, -2.699955	0.68	<b>LLANGARRON Footpath 36</b>	Town: LLANGARRON	Street id: 23225131	Path reference: LG36	From: C.rd. 260 yds. SW of Little Tredunnock	To: C.rd. 160 yds. N of Tower Hill
LG37									
LG38									
LG39	51.882419, -2.687547	51.885148, -2.691667	0.28	<b>LLANGARRON Footpath 39</b>	Town: LLANGARRON	Street id: 23225133	Path reference: LG39	From: C.rd. at Treerece	To: C.rd. 80 yds. SW of Rock Point
LG40	51.869030, -2.701614	51.870071, -2.705970	0.20	<b>LLANGARRON Footpath 40</b>	Town: LLANGROVE	Street id: 23225137	Path reference: LG40	From: C.rd. 500 yds. ESE of Treworgan	To: P.bdy. 60 yds. W of Glaswcm Farm
LG41									
LG42									
LG43	51.871559, -2.688427	51.873017, -2.687547	0.11	<b>LLANGARRON Footpath 43</b>	Town: LLANGROVE	Street id: 23225139	Path reference: LG43	From: FP27 at The Grove	To: FP's 14 & 34, 200 yds. N of Christ Ch
LG44									
LG45	51.873582, -2.698273	51.884290, -2.732327	1.75	<b>LLANGARRON Footpath 45</b>	Town: LLANGARRON	Street id: 23225141	Path reference: LG45	From: C.rd. opp Treduchan Farm	To: C.rd. 200 yds. NNW of Llanlowdy Cott
LG46	51.869438, -2.694144	51.869398, -2.688394	0.29	<b>LLANGARRON BYWAY 46</b>	Town: LLANGROVE	Street id: 23225147	Path reference: LG46	From: C road 150 yds. S of Congregational Chapel	To: C road opposite Llangrove School
LG47	51.869345, -2.692621	51.870100, -2.690411	0.11	<b>LLANGARRON BYWAY 47</b>	Town: LLANGROVE	Street id: 23225149	Path reference: LG47	From: CR46, 200 yds. ENE of Old Pound	To: C road 100 yds. W of Christ Church
LG48	51.869199, -2.690926	51.870312, -2.691226	0.08	<b>LLANGARRON BYWAY 48</b>	Town: LLANGROVE	Street id: 23225151	Path reference: LG48	From: CR46, at Crossways	To: CR47, 100 yds. N of Crossways
LG49	51.884711, -2.696765	51.885611, -2.695853	0.09	<b>LLANGARRON Restricted Byway 49</b>	Town: LLANGARRON	Street id: 23225153	Path reference: LG49	From: County Road U71213 SO5219 2100	To: SO5214 2090
LG50									
WN11	51.870044, -2.699361	51.869030, -2.701614	0.12	<b>WELSH NEWTON Footpath 11</b>	Town: LLANGROVE	Street id: 23229559	Path reference: WNN11	From: P.bdy. 60 yds. W of Glaswcm Farm	To: P.bdy. 160 yds. NE of Glaswcm Farm